



DIYC Fast Sail Alternate Finish Lines



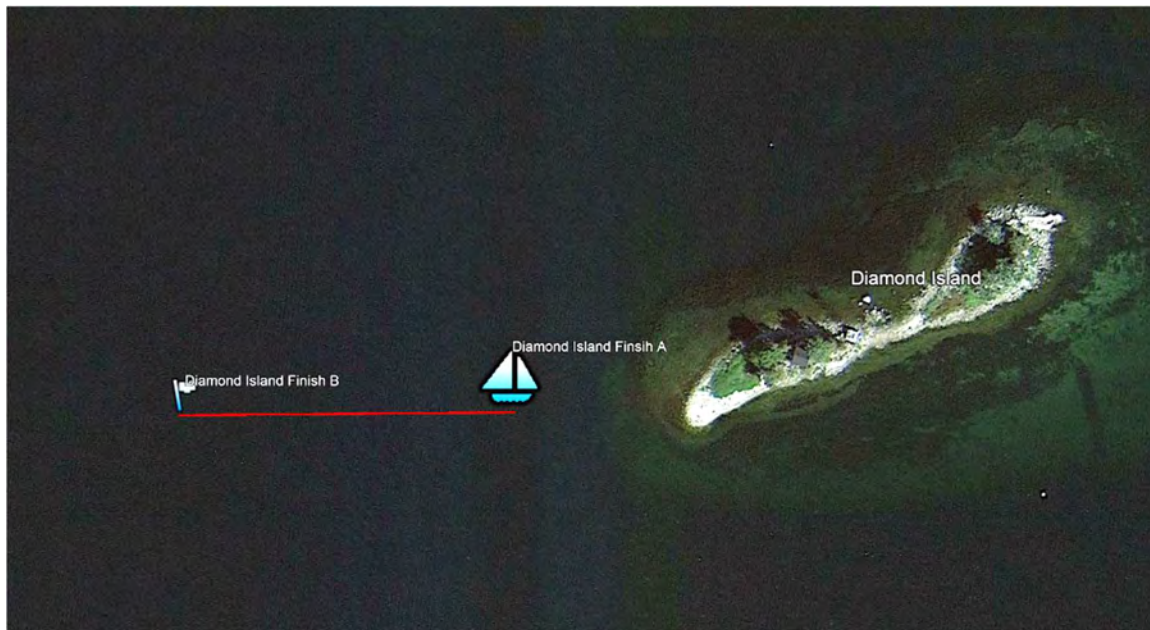
Diamond Island Finish Line

Runs along the Latitude of $44^{\circ}14'11.01''\text{N}$

Finish A: Longitude of $73^{\circ}20'7.39''\text{W}$

Finish B: Longitude of $73^{\circ}20'11.41''\text{W}$

Description: Roughly 50 yards off the Southwest corner of the Southern Island



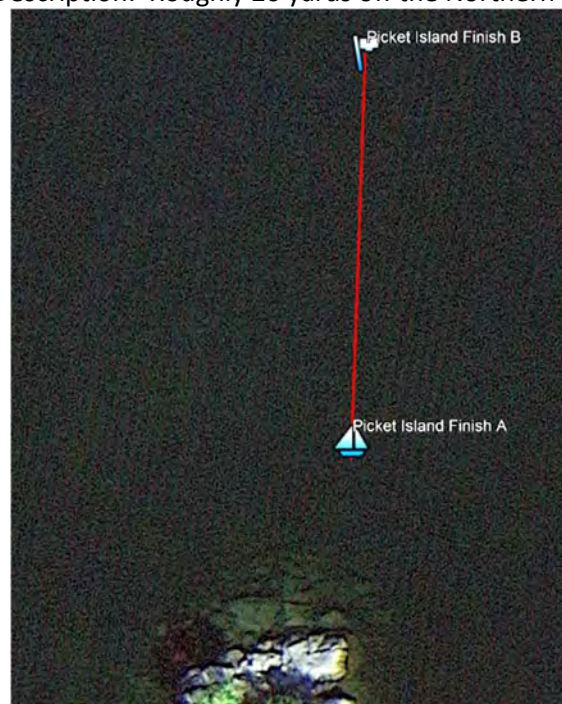
Picket Island Finish

Runs along the Longitude of $73^{\circ}17'58.56''\text{W}$

Finish A: Latitude of $44^{\circ}17'21.33''\text{N}$

Finish B: Latitude of $44^{\circ}17'22.77''\text{N}$

Description: Roughly 20 yards off the Northern tip




Thompson Point Finish

Runs along the Longitude of $73^{\circ}18'17.75''\text{W}$

Finish A: Latitude of $44^{\circ}15'57.72''\text{N}$

Finish B: Latitude of $44^{\circ}15'56.35''\text{N}$

Description: Roughly 50 Yards South of Thompson Point



Sloop Island Finish

Runs along the Latitude of $44^{\circ}18'27.42''\text{N}$

Finish A: Longitude of $73^{\circ}18'24.84''\text{W}$

Finish B: Longitude of $73^{\circ}18'22.70''\text{W}$

Description: Roughly 50 Yards East of the center of the island

